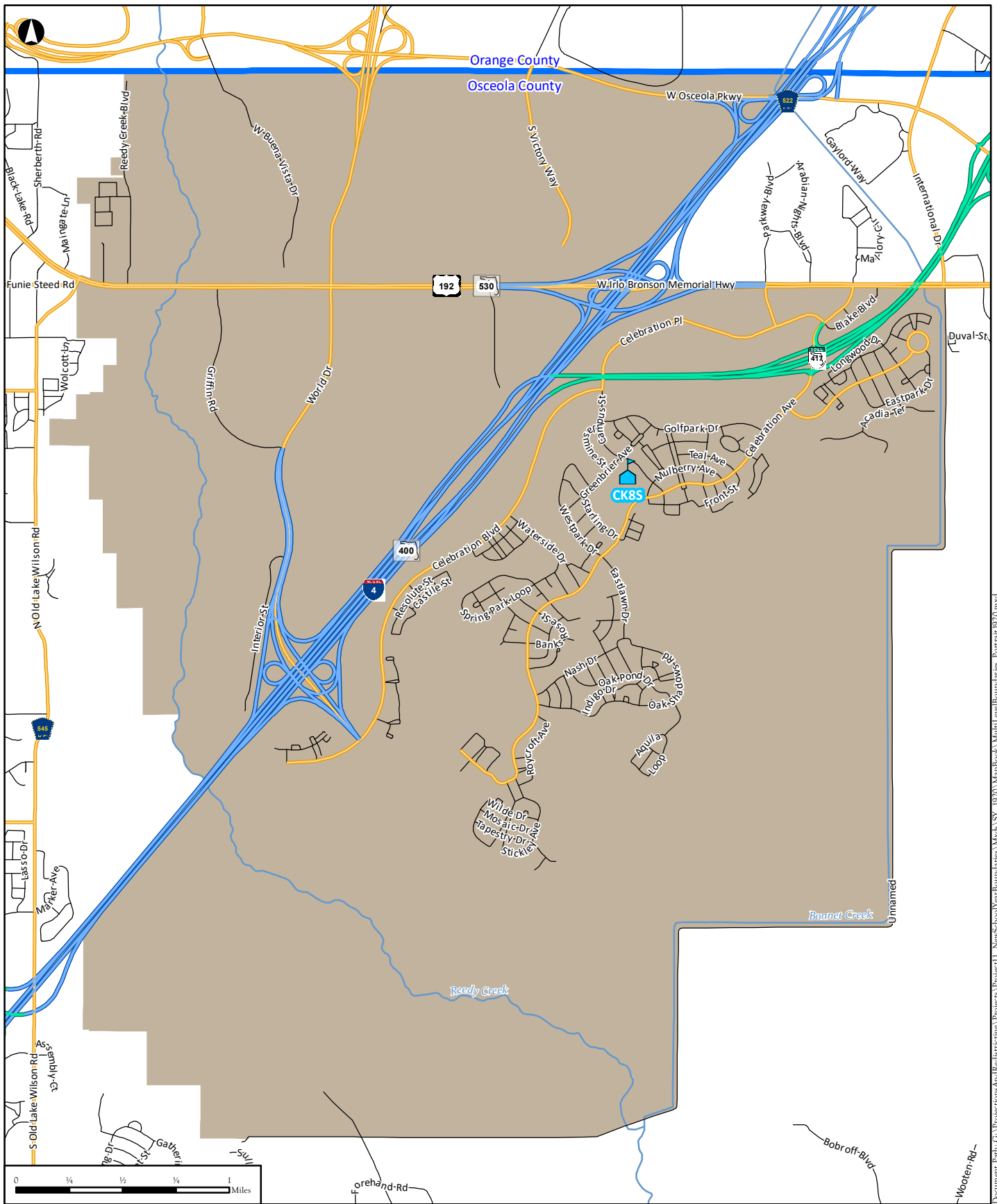


Osceola District Schools

2019/2020 Multi-Level School Attendance Zone

Celebration School Grades K-8

All students enclosed by the boundary beginning at the intersection of Interstate 4 (I-4), and the Osceola/Orange County Line, west along the Osceola/Orange County Line to a point just north and west of High Point Boulevard and north and east of Maingate Lane, then south to the intersection of Old Lake Wilson Road and US Hwy 192, (W. Irlo Bronson Memorial Highway), then south and east (excluding all communities opening on Old Lake Wilson Road) to the southwestern most point of the Celebration DRI, then southeast along the Celebration DRI, (including the Celebration DRI), to the C-1 Canal, then east and north and east and north along the C-1 Canal, including the Celebration Community, to US Hwy 192, (W. Irlo Bronson Memorial Highway), then west down the middle of US Hwy 192, (W. Irlo Bronson Memorial Highway), to Interstate 4, (I-4), then northeast down the middle of Interstate 4, (I-4), to the Osceola/Orange County Line.










Celebration K-8 School Attendance Zone Boundary

Valid only for the 2019/2020 School Year



Planning Services Department
The School District of Osceola County, FL

-  Multi-Level School
-  Attendance Zone Boundary
-  Highway
-  Toll Road
-  Major Road
-  Residential Street
-  Counties

Disclaimer: All data, information, and maps are provided "as is" without any warranty or representation of accuracy, timeliness, or completeness. The School District of Osceola County, Florida (the "School District") cannot accept any responsibility for errors, omissions, or positional accuracy. The School District specifically disclaims any warranty, either express or implied, including, without limitation, the implied warranties of merchantability and fitness for a particular purpose. The burden of determining accuracy, timeliness, merchantability, and fitness for a particular use rests solely on the requestor, and the requestor assumes all risk as to quality and performance. In no event will the School District or its staff be liable for any direct, indirect, incidental, special, consequential, or other damages, including, without limitation, loss of profit, arising out of the use of the data, information, and maps even if the School District has been advised of the possibility of such damages. The requestor acknowledges and accepts the limitations of the data, information, and maps, including, without limitation, the fact that the data, information, and maps are dynamic and are in a constant state of maintenance.